









Trail Map Reference Guide

Wickecheoke Preserve

1,295 +/- acres

-  Wickecheoke Creek Preserve
-  Other Open Space
-  Other Preserved Farmland (no public access)
-  Wickecheoke Creek
-  River/Stream/Canal
-  Parking*
-  Scenic Viewpoint
-  Restroom

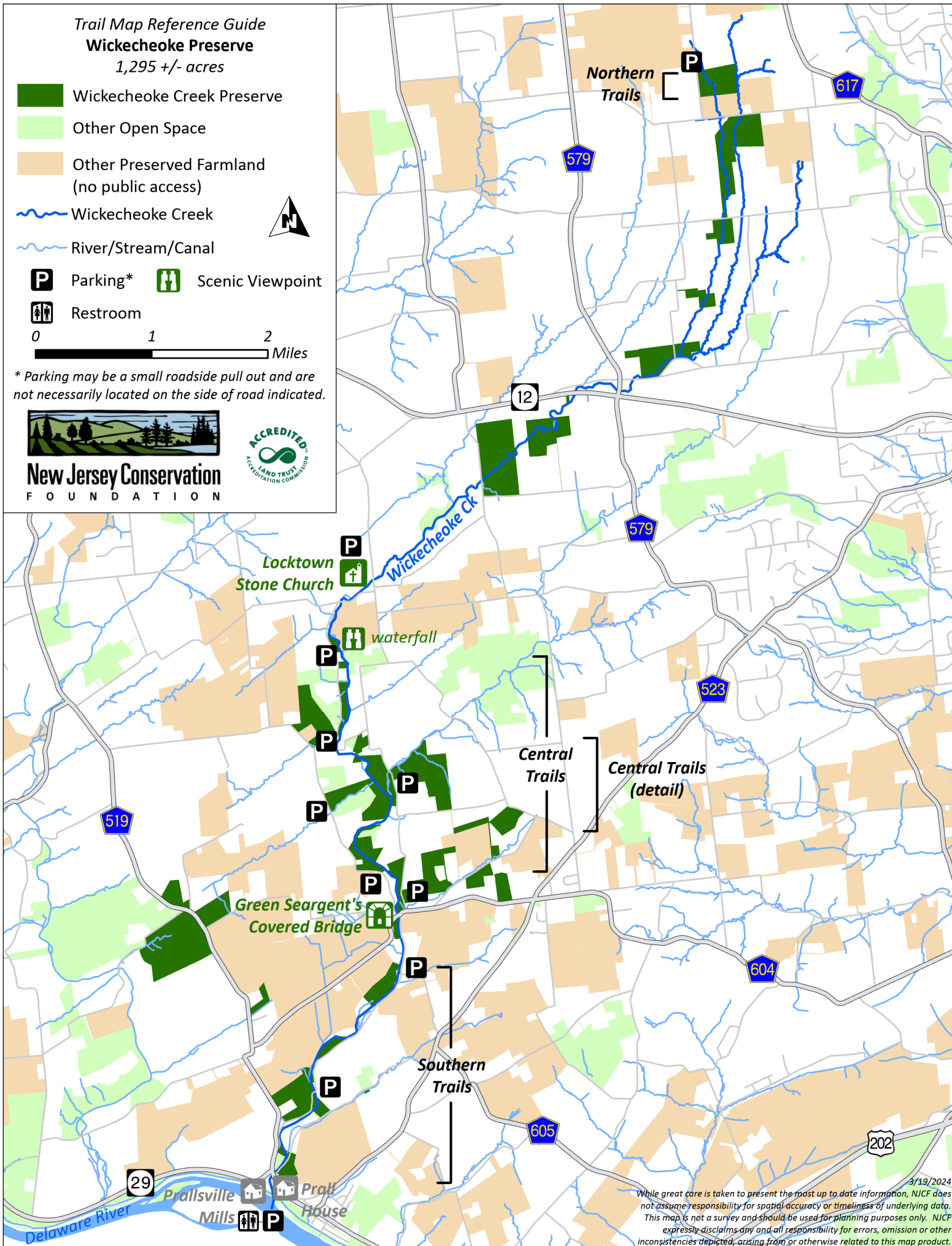


0 1 2 Miles

* Parking may be a small roadside pull out and are not necessarily located on the side of road indicated.



New Jersey Conservation
FOUNDATION



3/19/2024
While great care is taken to present the most up to date information, NJCF does not assume responsibility for spatial accuracy or timeliness of underlying data. This map is not a survey and should be used for planning purposes only. NJCF expressly disclaims any and all responsibility for errors, omission or other inconsistencies depicted, arising from or otherwise related to this map product.