
















**Southern Trails
Wickecheoke Preserve**
1,270 +/- acres

The Donald and Beverley Jones Memorial Footpath meanders on and off quiet country roads, connecting preserved lands along the creek.


Numerous bike racks and parking pull-offs can be accessed along the trail, making it suitable for bikers, leisurely drivers, and walkers. Trail-head signs are located where the trail crosses from preserved land onto roads. Maps are posted at these trail-heads.

-  Red Trail
-  Trail - road link
-  NJ Conservation Preserve
-  Other Open Space
-  Preserved Farmland (no public access)
-  Elevation
-  River/Canal
-  Car Pull Off*
-  Road
-  Information Kiosk
-  Scenic Viewpoint
-  Restroom
-  Bike Rack*
-  Restaurants
-  Picnic Table

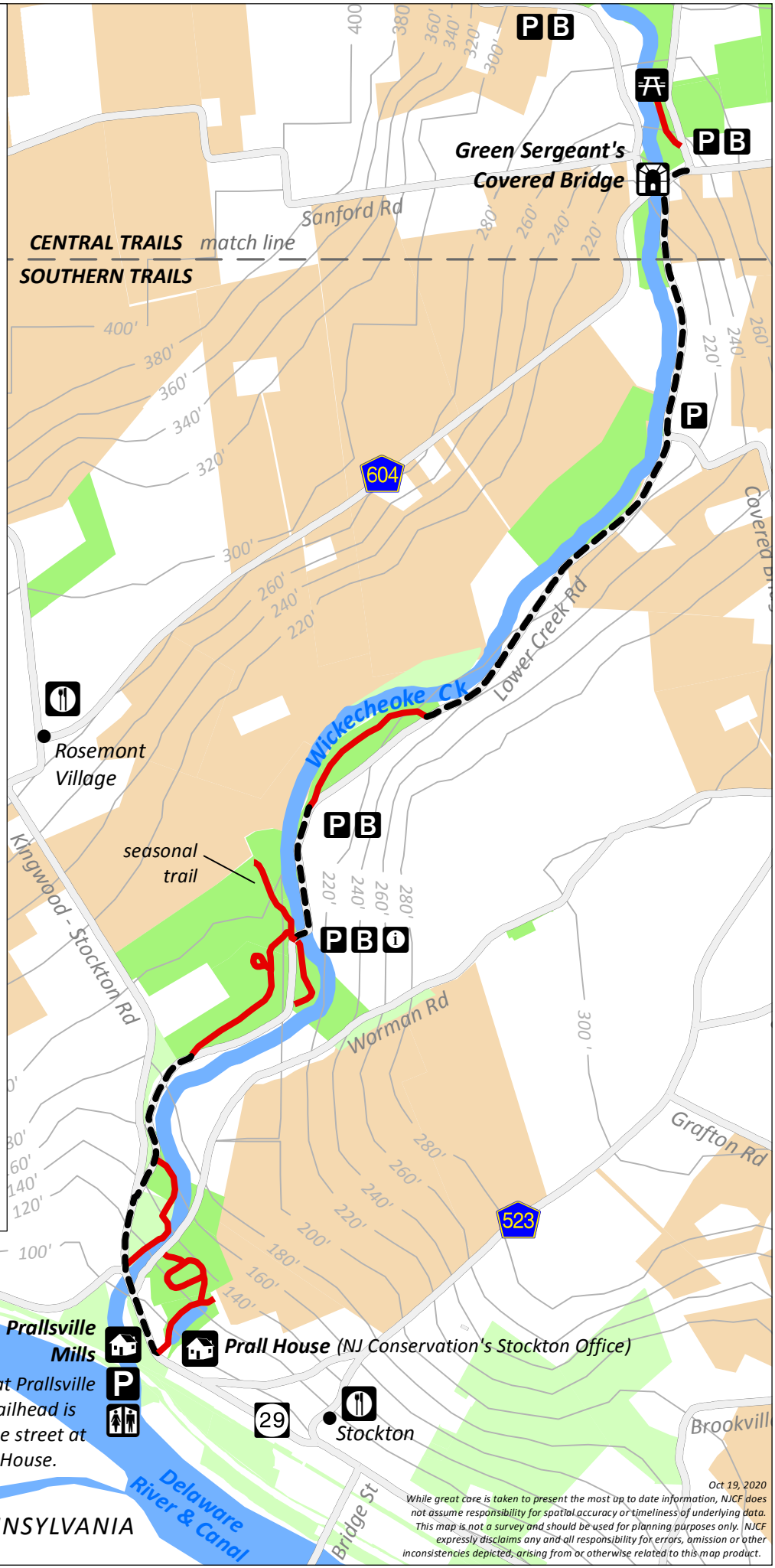
* Car pull-off and bike racks are not necessarily located on side of road indicated.

NO motorized vehicles beyond parking areas.

NOTE: Some trails include stream crossings that may only be accessible when stream levels are low.



**New Jersey Conservation
FOUNDATION**



Parking at Prallville Mills. Trailhead is across the street at the Prall House.

PENNSYLVANIA

Oct 19, 2020
While great care is taken to present the most up to date information, NJCF does not assume responsibility for spatial accuracy or timeliness of underlying data. This map is not a survey and should be used for planning purposes only. NJCF expressly disclaims any and all responsibility for errors, omission or other inconsistencies depicted, arising from or otherwise related to this map product.